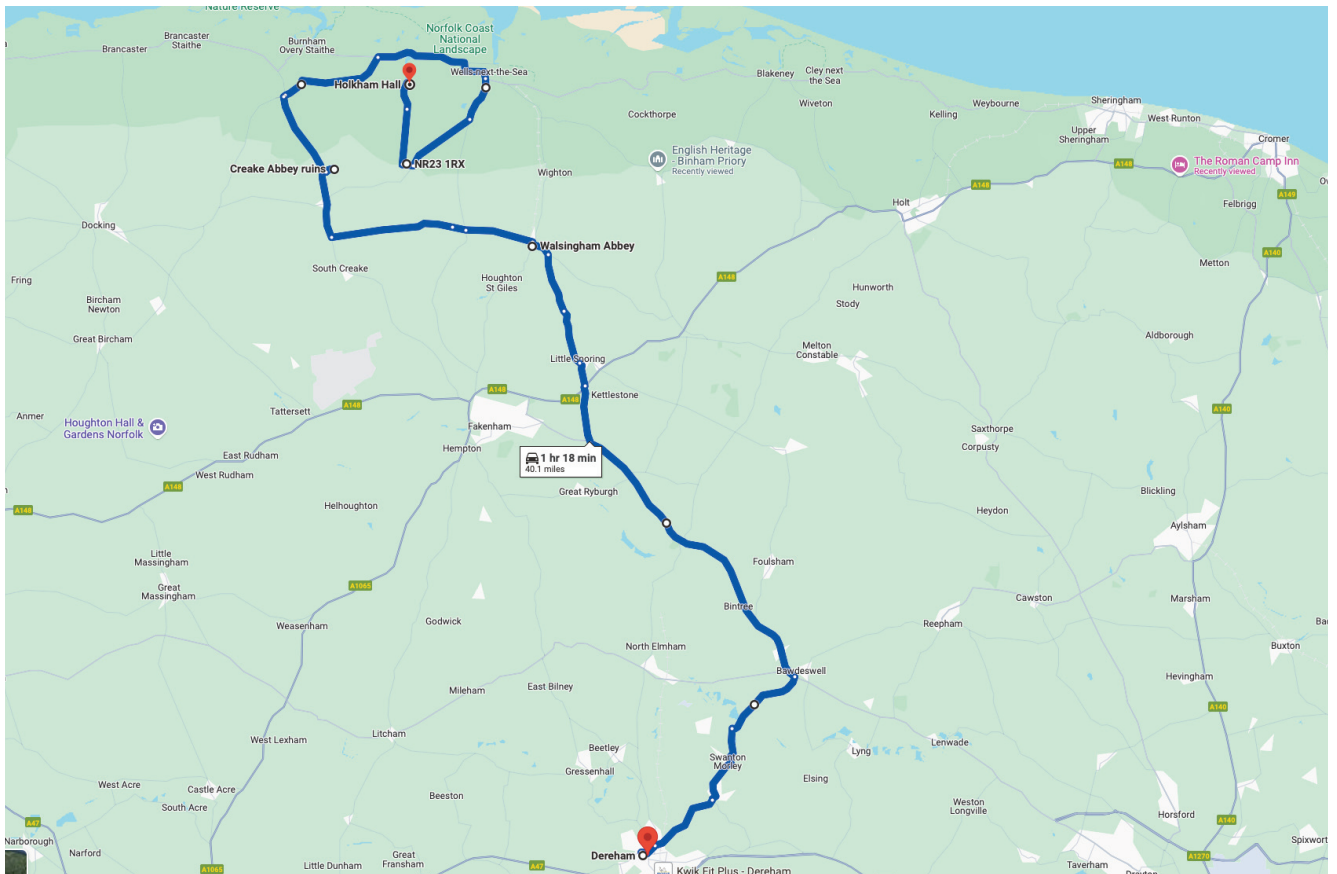


TSSC Norfolk Dereham to Holkham Hall Run



Start from Market Place, Dereham, NR19 2AW between 10-10.30am.

Ending at Holkham Hall, South Drive, NR23 1RX between 12.30 and 1.30pm (modern cars to use the main car park)

The route is approximately 40 miles and should take around 1 1/2 hours. There's plenty of time to stop at some of the points of interest you go past but please keep an eye on the clock. You need to be at Holkham Hall between **12.30 and 1.30pm**.

This is **NOT** a timed event, rather an enjoyable amble around the boundary of Norfolk. All timings are approximate and allow enough time to be able to drive sensibly.

You are advised to comply with all Road Traffic Regulations and Speed Limits.

Some roads are narrow with blind bends. Please be careful of horses, cyclists and walkers.

We advise entrants not to bunch up or form convoys and to respect other road users.

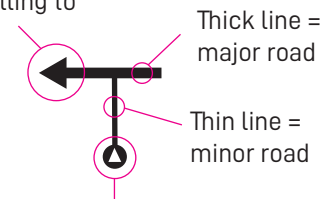
Everybody wants to travel at their own speed - if you find a trail of Triumphs behind you please pull over and let them pass.

And finally, remember it's meant to be fun, if things get fraught please just put the relevant postcode into your SatNav and go to the next stop off or straight there.

Navigator Notes

Tulip diagrams


This is where you need to go - Direction travelling to



This is you - Direction travelling from

You will need a clip board and a pen or pencil. Map/SatNav would also be useful.

Most of the junctions are give way, so you don't have to worry too much until you come to a stop.

Junctions that go from a major to a minor road, which you will need to look out for, are marked 

! Make sure you tick off each instruction as you go past them.

Market Place, Dereham, NR19 2AW to Holkham Hall, South Drive, NR23 1RX

Tulip


Directions



Leave Red Lion Street and turn left onto main road and turn right at war memorial



Almost immediately bear left after pelican crossing on to Theatre Street (one way)



Turn left at give way onto Cemetery Lane (unsigned)



Go past Dereham Hospital and take right hand fork with weight limit warning sign



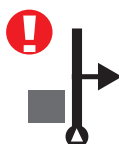
Turn left at give way (unsigned)



Carry on through Swanton Morley and over Swanton Morley Waterfall bridge



Go into Bawdeswell and turn left at give way onto the A1067 signed Fakenham A1067



Stay on the A1067 for 8 miles going through Foxley, Twyford and Guist. Turn right just after Langor Bridge garage



Turn right at give way with A148 and then immediately left signed Great and Little Snoring



Go through Little and Great Snoring and into Little Walsingham

Tulip

Directions



Turn right at give way towards car park. Enter car park (charges apply) or continue on route.



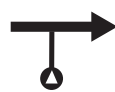
Walsingham Abbey, tearoom (NR22 6BP). Parking charge if staying. Follow signs out of car park and turn left at giveway to rejoin route missing out the next direction



Turn left at give way (unsigned)



Go straight over crossroads with B1105 (unsigned)



After 3 miles turn right at give-way



Go through North Creake and turn right into **Creake Abbey Ruins** (NR21 9LF) or continue straight on



Turn right out of Creake Abbey Ruins



Turn right and then straight on at 2 give-ways signed Wells, Docking, Bircham B1155



Turn right at give way to stay on B1155 signed Cromer




Turn right at give-way onto A149 signed Cromer, Wells

Tulip

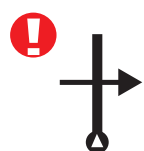
Directions



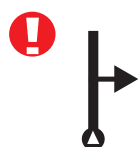
Triumphs DO NOT take the right turn into Holkham Hall main entrance, rather continue on A149. Moderns please use this car park



After 3 miles turn right signed New Holkham, Holkham Hall Coaches



Follow wall on right and turn right signed The Burnhams, Holkham Hall Coaches



Turn right into Holkham Park signed Holkham Studios, Longlands (NR23 1RX)
Go through gates and follow road past obelisk and drop down into park to park up in front of hall

Note the gate to Holkham Hall will be manned between 12.30pm and 1.30pm.

Walsingham Abbey Grounds and ruins of medieval priory. £6.50 entrance charge

Creake Abbey Ruins Flint walled ruins of an Augustinian abbey struck by fire and the plague. In the courtyard next door are toilets, craft shops and cafe

Holkham Hall 18th-century country house with large grounds and access to beach. Constructed for the First Earl of Leicester

Restaurants include the Lookout and Courtyard Café.

Holkham Park is included in your parking ticket.

Walled Garden (£7), Holkham Stories (£7), Walled Garden and Holkham Stories combined (£10)

Holkham Hall, home of the first Earl of Leicester and still owned by the family. Open to the public with fine rooms, galleries, chapel, libraries, and state bedrooms. Entrance fee £18.

If you get delayed and the gates are closed please text Paul on 07584 000442